TIRURANGADI

DISTRICT NAME :MALAPPURAM

Delimitation Commission, Kerala

Date : 13-10-2025

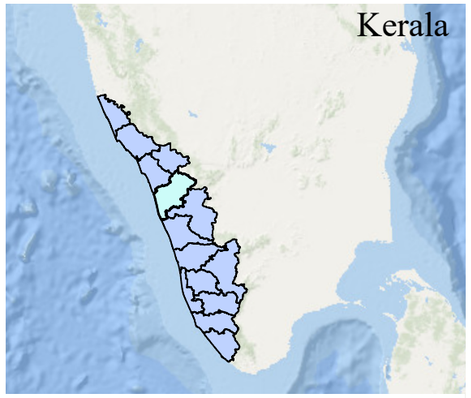

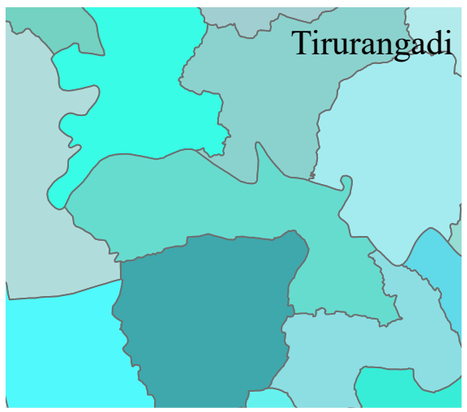

75°55'

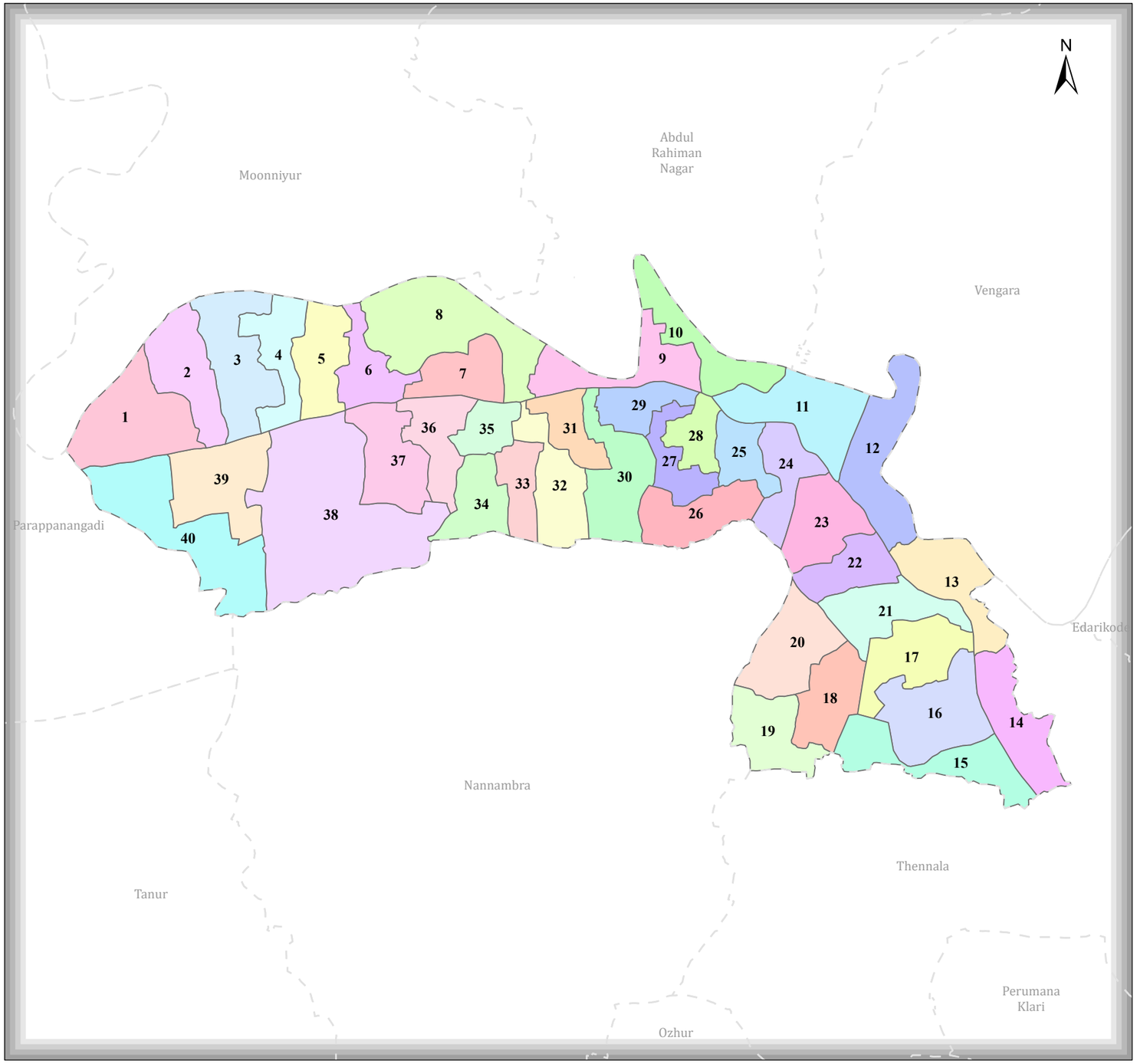

11°

WARD BOUNDARY

- 1-THRIKKULAM PALATHINGAL
- 2-PATHINARUNGAL
- 3-KARAYIL
- 4-KAKKUNATHUPPARA
- 5-PANTHARANGADI
- 6-KARIPARAMBU
- 7-MANIPPADAM
- 8-CHEMMAD NORTH
- 9-MAMBURAM
- 10-TIRURANGADI EAST
- 11-SOUDABAD
- 12-KAKKAD EAST
- 13-KARIMBIL
- 14-VENNIYOOR
- 15-KAPPRAD
- 16-MATTIL
- 17-KACHADI
- 18-CHULLIPARA EAST
- 19-CHULLIPARA WEST
- 20-CHULLIPPARA NORTH
- 21-KUNDALANGADU
- 22-KARIMBIL WEST
- 23-KAKKAD
- 24-KOYILIPPADAM
- 25-MELECHINA
- 26-THAZHECHINA
- 27-CHERAPPURATHAZHAM
- 28-TIRURANGADI
- 29-CHANTHAPPADI
- 30-CK NAGAR EAST
- 31-C.K NAGAR
- 32-C.K NAGAR SOUTH
- 33-KUMBAMKADAVU
- 34-VENCHALI
- 35-KISAN KENDRAM
- 36-PANGOTUPADAM
- 37-THRIKKULAM
- 38-KOTTUVALAKKAD
- 39-ANITHARA
- 40-PALLIPPADI

75°55'

Kilometers

0 0.5 1 2 3 4

Technology Support : Information Kerala Mission